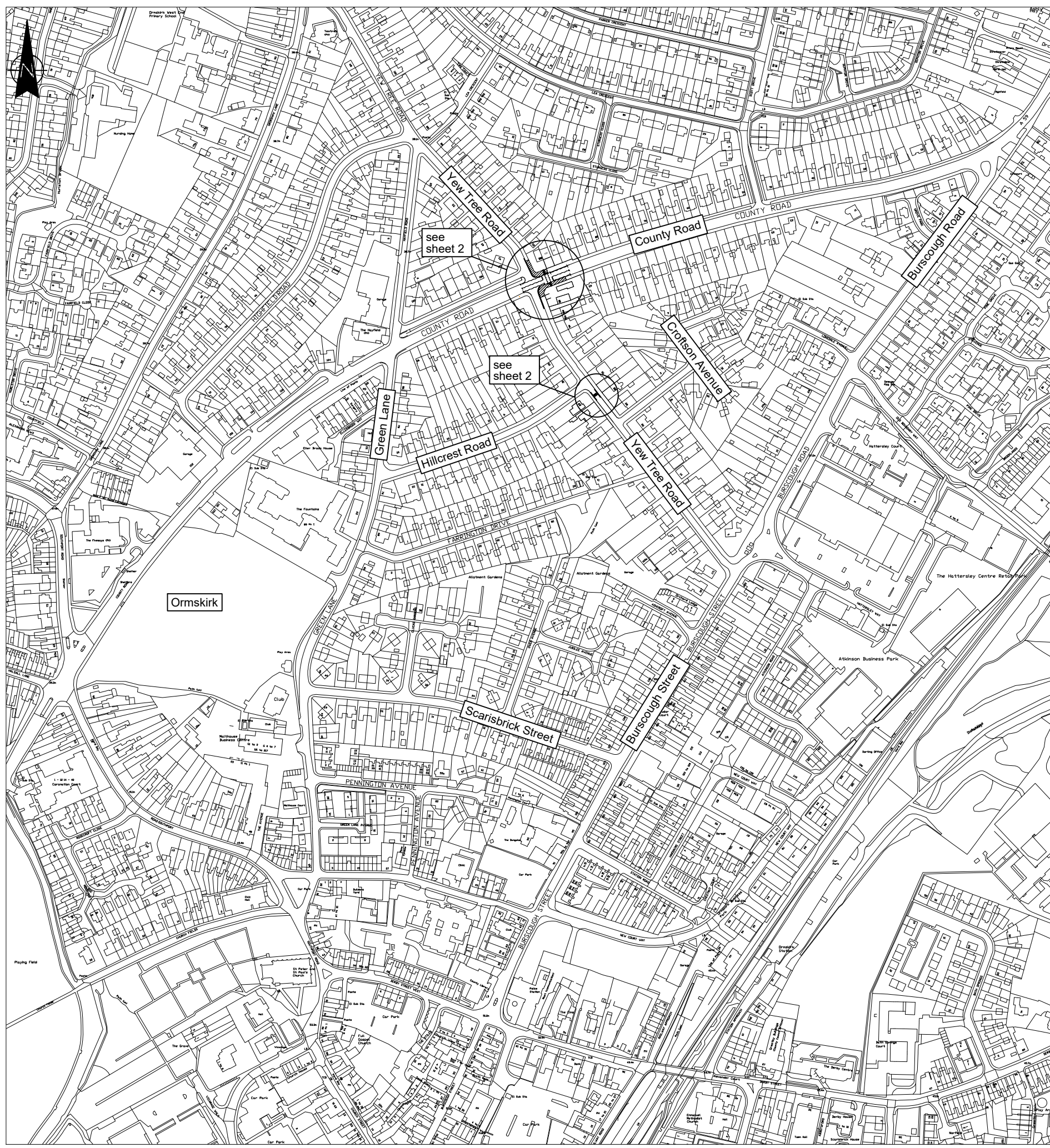
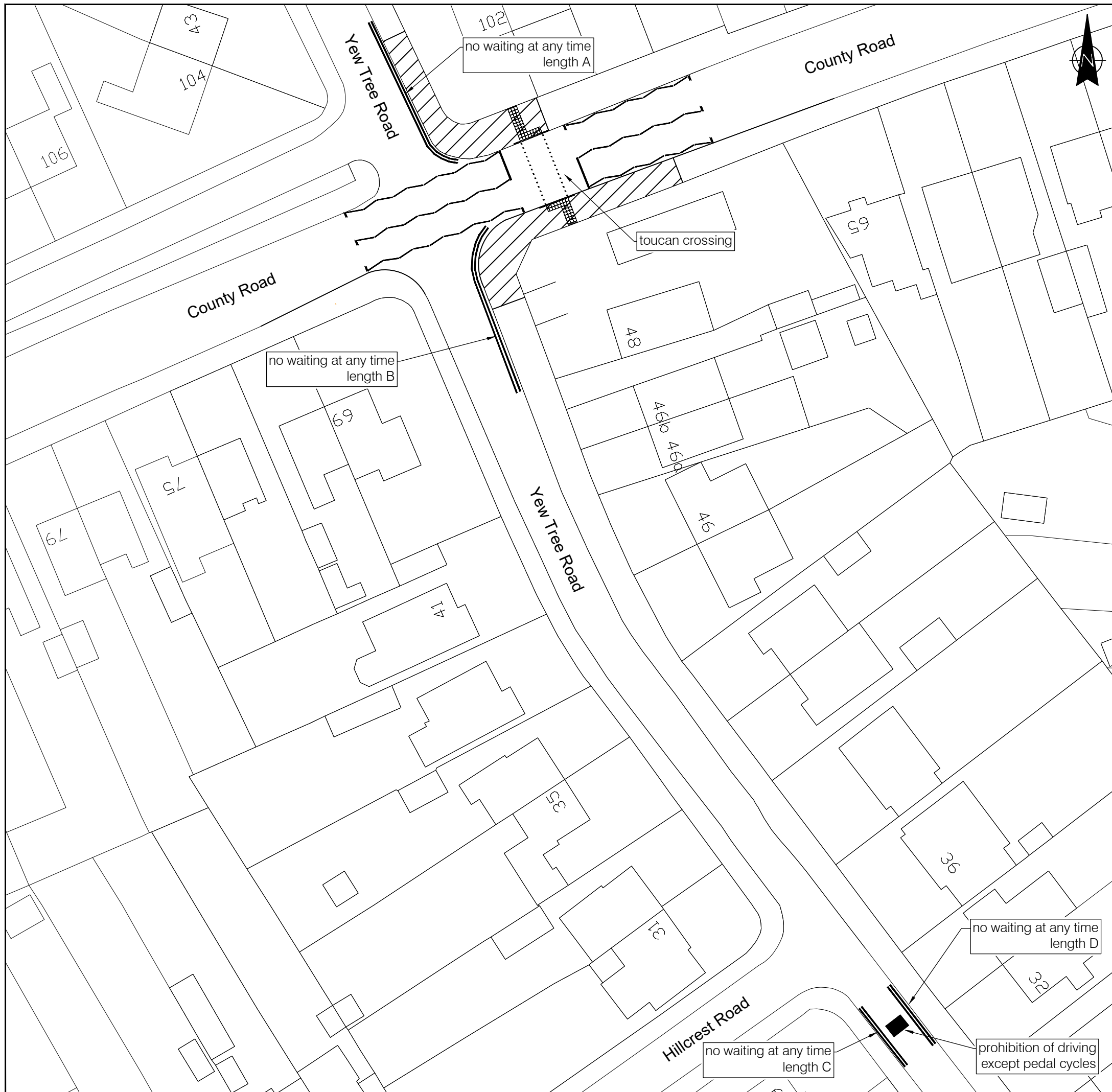


Based upon the Ordnance Survey mapping with the permission of the Controller of Her Majesty's Stationary Office Crown Copyright. Unauthorised reproduction infringes Crown Copyright and may lead to prosecution or civil proceedings. Lancashire County Council. Licence No 100023320.



No.	DATE	AMENDMENT DETAILS	CHECKED BY	DRAWN BY
REVISIONS				
		<h2>Design and Construction</h2>		
<p>SCALE BAR (PLOTTED mm)</p>				
PROJECT TITLE COUNTY ROAD AND YEW TREE ROAD, ORMSKIRK VARIOUS HIGHWAY MEASURES				
DRAWING TITLE CABINET REPORT APPENDIX A				
DRAWN BY D.Davies		CHECKED BY D.Davies		
PPMS No. 10221		DATE Feb 2022		
DRAWING No. 10221/1001		SHEET No. 1 of 2	REVISION 0	
SCALE @ A3 1:4000		ISSUE PURPOSE Cabinet		



Based upon the Ordnance Survey mapping with the permission of the Controller of Her Majesty's Stationary Office Crown Copyright. Unauthorised reproduction infringes Crown Copyright and may lead to prosecution or civil proceedings. Lancashire County Council. Licence No 100023320.



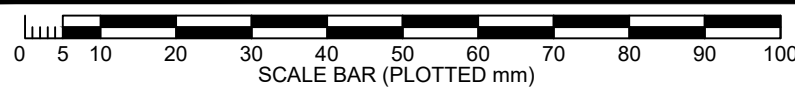
Key

proposed cycle track with right of way on foot

No.	DATE	AMENDMENT DETAILS	CHECKED BY	DRAWN BY

REVISIONS

Lancashire County Council  **Design and Construction**



PROJECT TITLE COUNTY ROAD AND YEW TREE ROAD, ORMSKIRK VARIOUS HIGHWAY MEASURES

DRAWING TITLE CABINET REPORT APPENDIX A

DRAWN BY	D.Davies	CHECKED BY	D.Davies
PPMS No.	10221	DATE	Feb 2022
DRAWING No.	10221/1001	SHEET No.	2 of 2
SCALE @ A3	1:500	REVISION	0
		ISSUE PURPOSE	Cabinet